

RSP

RiverOak Strategic Partners

4.9

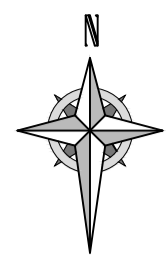
Traffic Regulation Measures Plans

TR020002/ APP/ 4.9

Project Name: Manston Airport Development Consent Order

Regulation: Regulation 5(2)(o) of the Infrastructure Planning (Applications: Prescribed Forms and Procedure) Regulations 2009, as amended

Date: July 2018



MANSTON AIRPORT DEVELOPMENT CONSENT ORDER
KEY PLAN TO TRAFFIC REGULATION MEASURE PLANS
REGULATION 5(4)
THANET DISTRICT COUNCIL



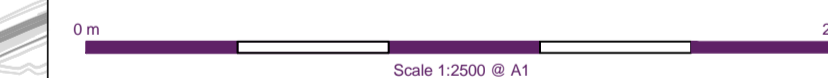
KEY

— Order Limits



Notes

- 1. OS Data obtained from emapsitem May 2017;
© Crown copyright and database rights 2017
Ordnance Survey 0100031673



P01	First Draft:	AG	GP	GP	02.03.18
Rev	Description	By	Ckd	Apr	Date

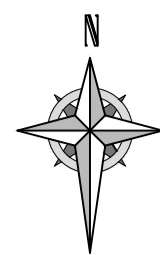
Project MANSTON AIRPORT
DEVELOPMENT CONSENT ORDER

Title KEY PLAN TO TRAFFIC
REGULATION MEASURES
PLANS
REGULATION 5(4)
THANET DISTRICT COUNCIL

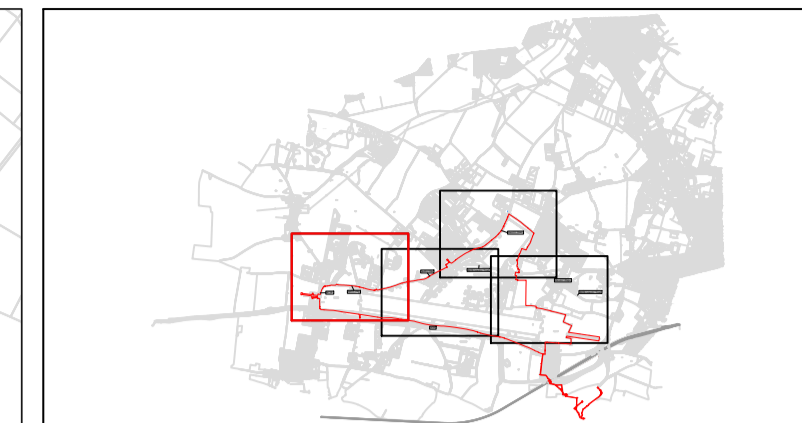
Document Number	Revision
NK018417 - WOOD-MSE-XX-DR-C-2804	P01

Project Number	Originator - Zone - Level - Type - Role - Drawing Number
Application Number - TR020002	

Scale	Sheet Size	Sheet No	Status
1:7500	A1	1 of 1	S. 56









MANSTON AIRPORT DEVELOPMENT CONSENT ORDER
 TRAFFIC REGULATION MEASURE PLANS SHEET 1 OF 4
 REGULATION 5(2)(o)
 THANET DISTRICT COUNCIL



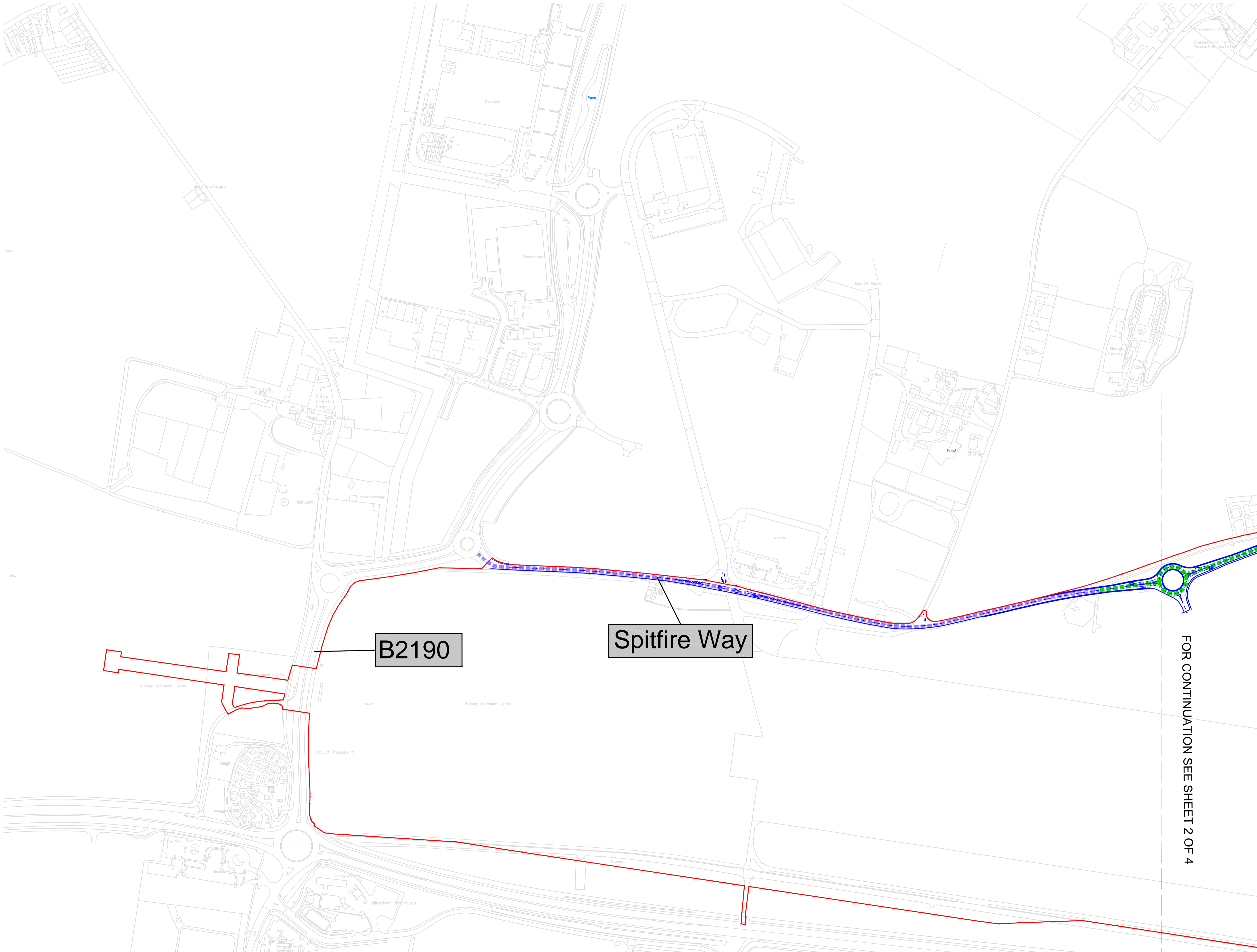
Key Plan
 Scale: NTS

KEY

-  Proposed National Speed Limit
-  Proposed 30mph Speed Limit
-  Proposed 40mph Speed Limit
-  Proposed 50mph Speed Limit
-  Order Limits
-  Highways Schemes

Notes

1. OS Data obtained from emapsitem May 2017;
 © Crown copyright and database rights 2017
 Ordnance Survey 0100031673



P01	First Draft:	AG	GP	GP	02.03.18
Rev	Description	By	Ckd	Apr	Date

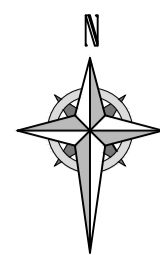
Project MANSTON AIRPORT
 DEVELOPMENT CONSENT ORDER

Title TRAFFIC REGULATION
 MEASURES PLANS
 REGULATION 5(2)(o)
 THANET DISTRICT COUNCIL
 SHEET 1 OF 4

Document Number	Revision
NK018417 - WOOD-MSE-XX-DR-C-2804	P01

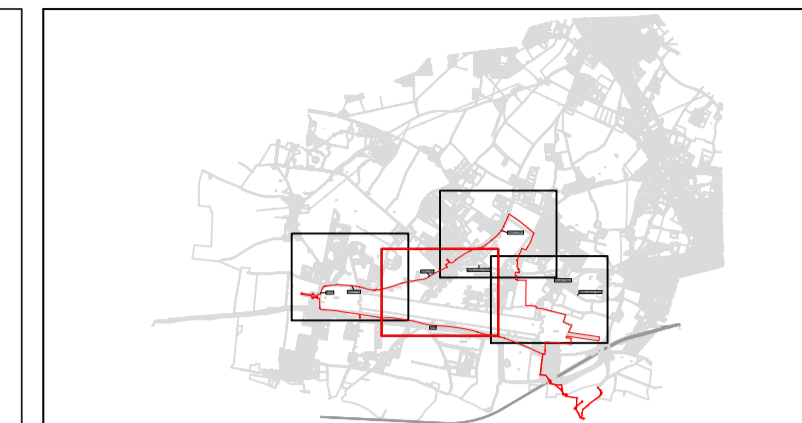
Project Number	Originator	Zone	Level	Type	Role	Drawing Number
Application Number - TR020002						

Scale	Sheet Size	Sheet No	Status
1:2500	A1	1 of 4	S. 56









MANSTON AIRPORT DEVELOPMENT CONSENT ORDER
 TRAFFIC REGULATION MEASURES PLANS SHEET 2 OF 4
 REGULATION 5(2)(o)
 THANET DISTRICT COUNCIL

RSP



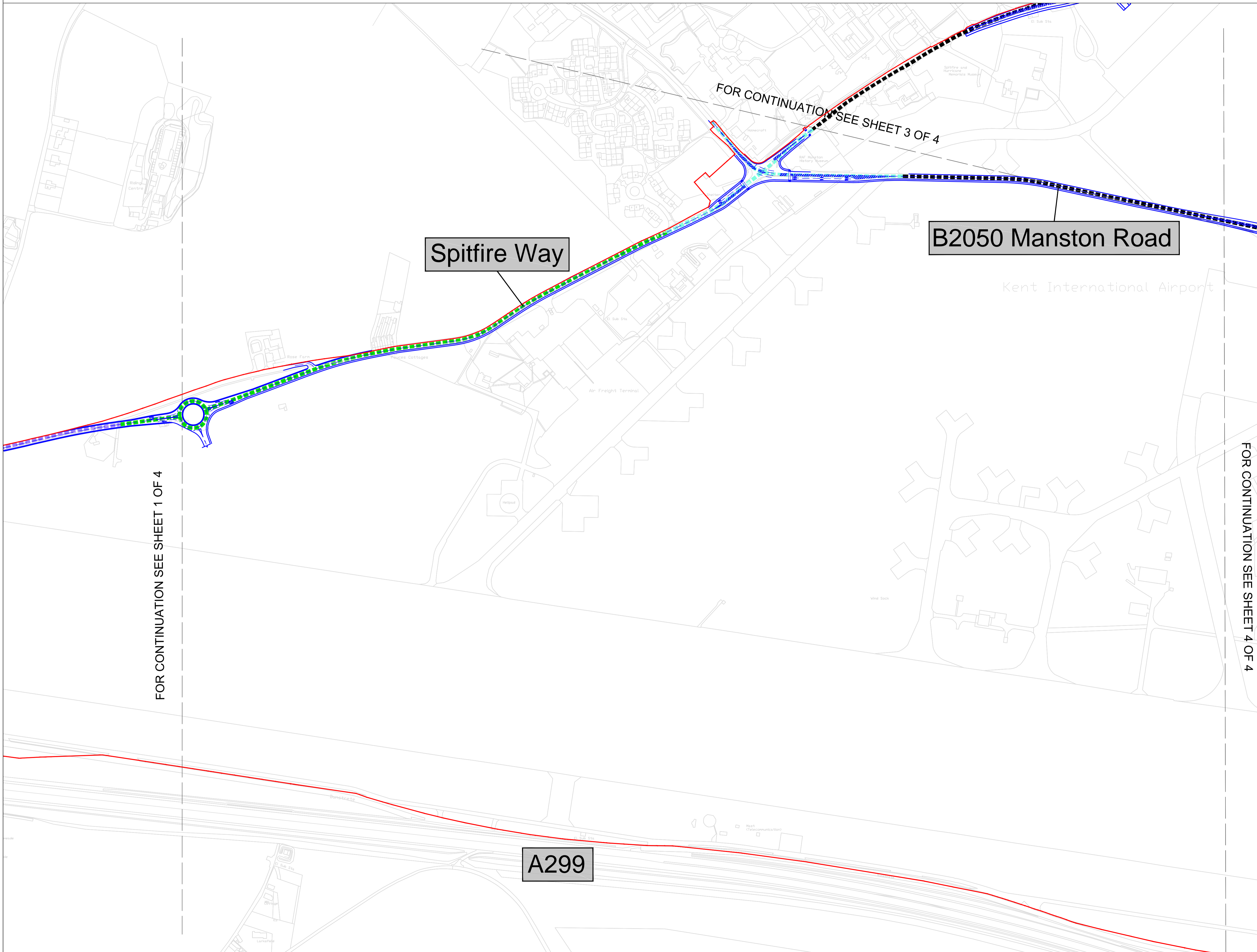
Key Plan
 Scale: NTS

KEY

-  Proposed National Speed Limit
-  Proposed 30mph Speed Limit
-  Proposed 40mph Speed Limit
-  Proposed 50mph Speed Limit
-  Order Limits
-  Highways Schemes

Notes

1. OS Data obtained from emapsitem May 2017;
 © Crown copyright and database rights 2017
 Ordnance Survey 0100031673



FOR CONTINUATION SEE SHEET 1 OF 4

FOR CONTINUATION SEE SHEET 3 OF 4

FOR CONTINUATION SEE SHEET 4 OF 4

Spitfire Way

B2050 Manston Road

A299

P01	First Draft.	AG	GP	GP	02.03.18
Rev	Description	By	Ckd	Apr	Date

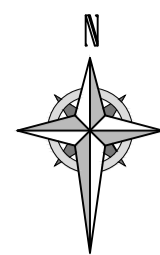
Project MANSTON AIRPORT DEVELOPMENT CONSENT ORDER

Title TRAFFIC REGULATION MEASURES PLANS REGULATION 5(2)(o) THANET DISTRICT COUNCIL SHEET 2 OF 4

Document Number	Revision
NK018417 - WOOD-MSE-XX-DR-C-2805	P01

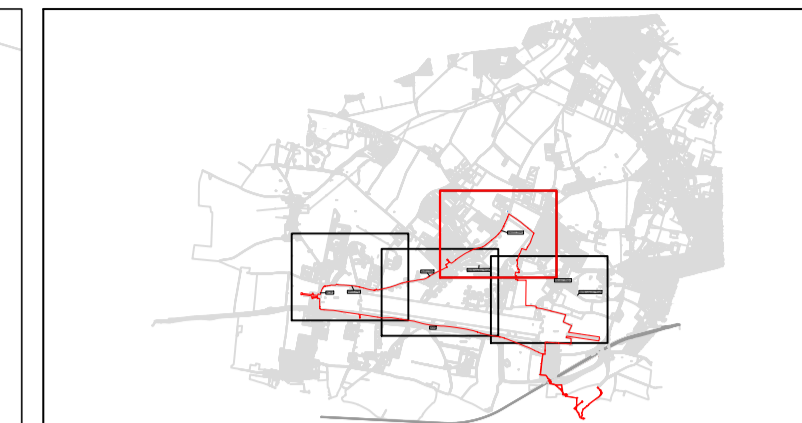
Application Number - TR020002

Scale	Sheet Size	Sheet No	Status
1:2500	A1	2 of 4	S. 56



MANSTON AIRPORT DEVELOPMENT CONSENT ORDER
 TRAFFIC REGULATION MEASURES PLANS SHEET 3 OF 4
 REGULATION 5(2)(o)
 THANET DISTRICT COUNCIL

RSP



Key Plan
 Scale: NTS

KEY

- Proposed National Speed Limit
- Proposed 30mph Speed Limit
- Proposed 40mph Speed Limit
- Proposed 50mph Speed Limit
- Order Limits
- Highways Schemes

Notes

1. OS Data obtained from emapsitem May 2017;
 © Crown copyright and database rights 2017
 Ordnance Survey 0100031673



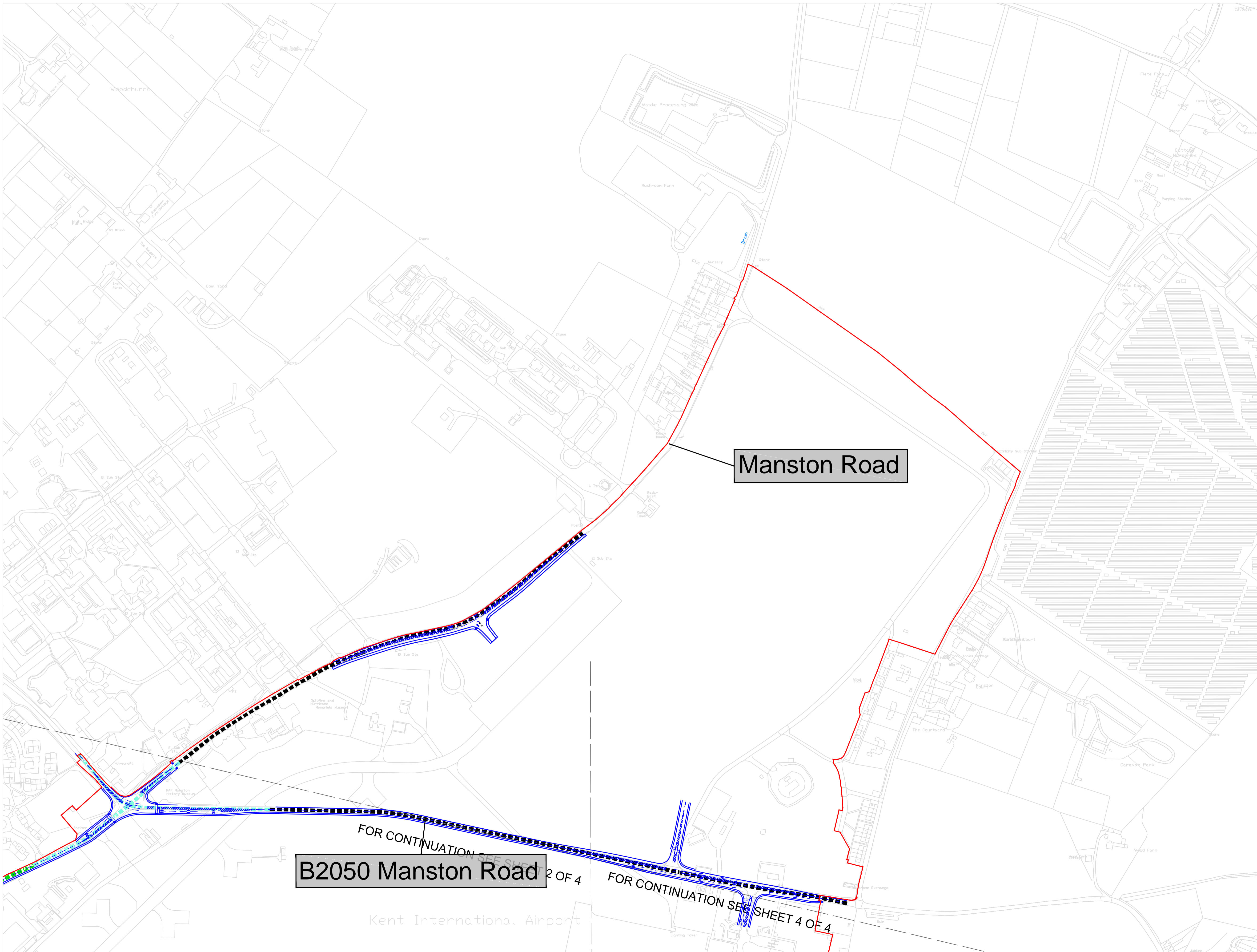
P01	First Draft.	AG	GP	GP	02.03.18
Rev	Description	By	Ckd	Apr	Date

Project MANSTON AIRPORT
 DEVELOPMENT CONSENT ORDER

Title TRAFFIC REGULATION
 MEASURES PLANS
 REGULATION 5(2)(o)
 THANET DISTRICT COUNCIL
 SHEET 3 OF 4

Document Number	Revision
NK018417 - WOOD-MSE-XX-DR-C-2806	P01
Project Number	Originator - Zone - Level - Type - Role - Drawing Number
Application Number - TR020002	

Scale	Sheet Size	Sheet No	Status
1:2500	A1	3 of 4	S. 56



Manston Road

B2050 Manston Road

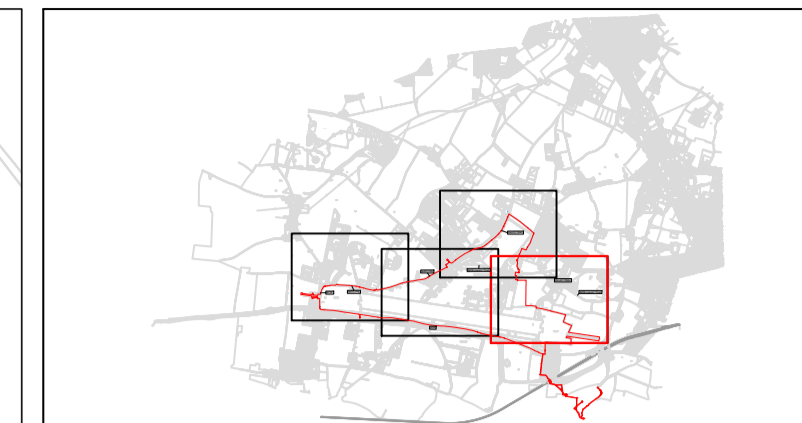
FOR CONTINUATION SEE SHEET 2 OF 4

FOR CONTINUATION SEE SHEET 4 OF 4

Kent International Airport



MANSTON AIRPORT DEVELOPMENT CONSENT ORDER
 TRAFFIC REGULATION MEASURES PLANS SHEET 4 OF 4
 REGULATION 5(2)(o)
 THANET DISTRICT COUNCIL



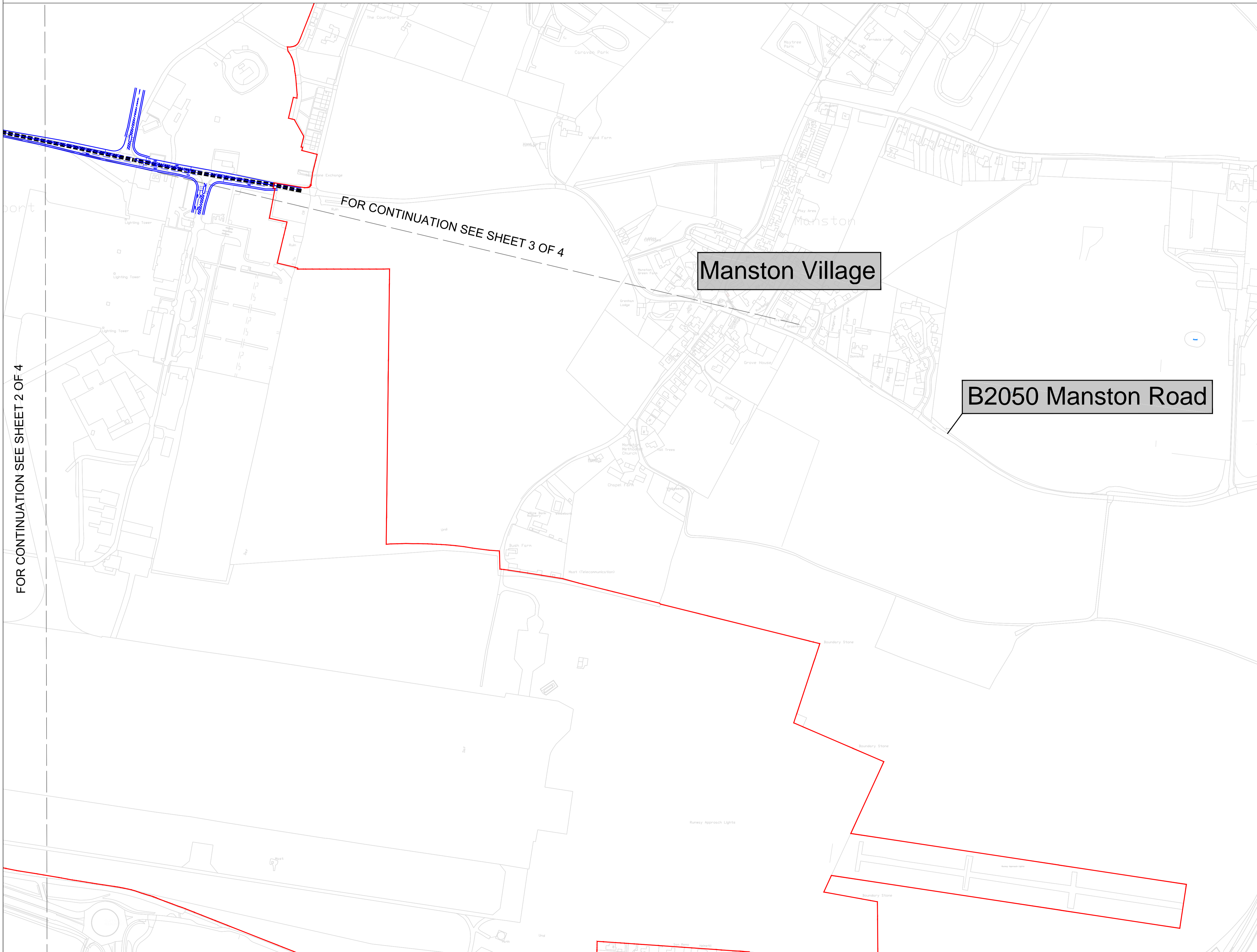
Key Plan
 Scale: NTS

KEY

- Proposed National Speed Limit
- Proposed 30mph Speed Limit
- Proposed 40mph Speed Limit
- Proposed 50mph Speed Limit
- Order Limits
- Highways Schemes

Notes

1. OS Data obtained from emapsitem May 2017;
 © Crown copyright and database rights 2017
 Ordnance Survey 0100031673



FOR CONTINUATION SEE SHEET 2 OF 4

FOR CONTINUATION SEE SHEET 3 OF 4

Manston Village

B2050 Manston Road

P01	First Draft.	AG	GP	GP	02.03.18
Rev	Description	By	Ckd	Apr	Date

Project MANSTON AIRPORT DEVELOPMENT CONSENT ORDER

Title TRAFFIC REGULATION MEASURES PLANS REGULATION 5(2)(o) THANET DISTRICT COUNCIL

Document Number	Revision
NK018417 - WOOD-MSE-XX-DR-C-2807	P01

Application Number - TR020002

Scale	Sheet Size	Sheet No	Status
1:2500	A1	4 of 4	S. 56

